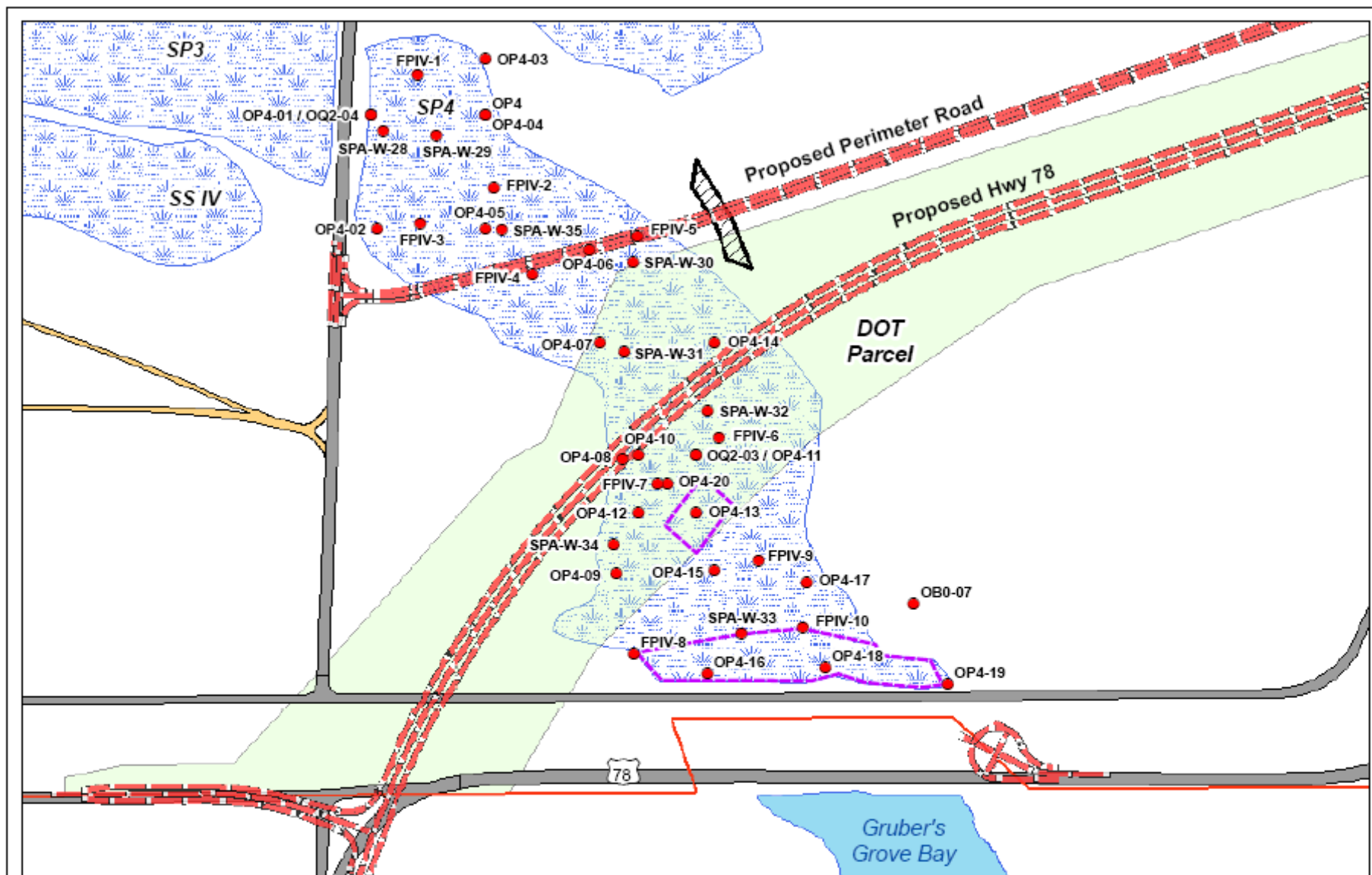


**Legend**

- DOT Parcel
- Buildings
- Roads
- Site Boundary
- Final Creek
- Settling Pond/Spoils Pile
- Pond/Lake

**Figure 2 - Settling Pond and Spoils Pile Areas**  
 Settling Pond 4 Interim Remedial Action  
 Badger Army Ammunition Plant




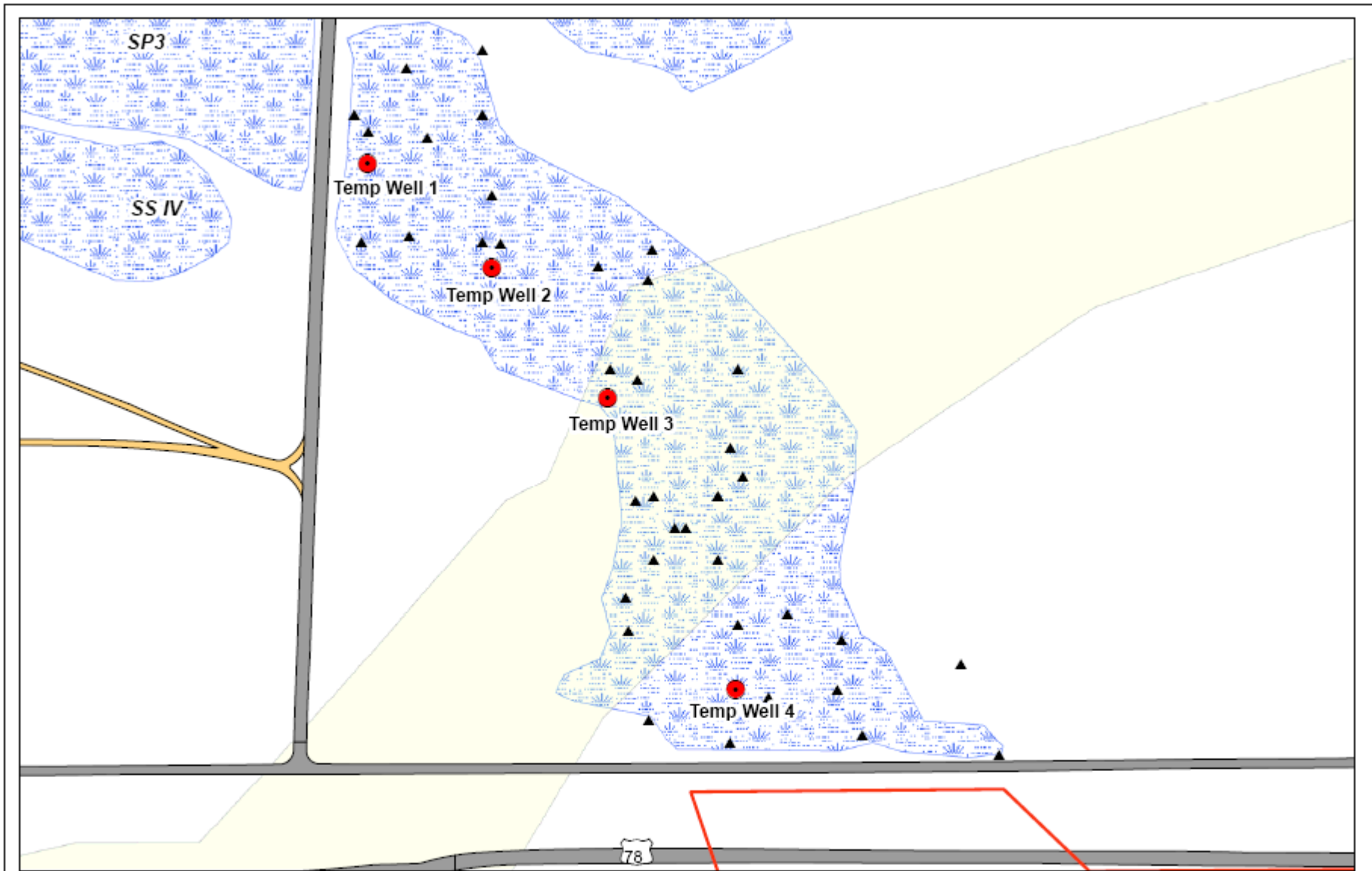


**Legend**








-  DOT Proposed Road Alignment
-  DOT Parcel
-  Pond/Lake
-  Roads
-  Site Boundary
-  2007 Interim Remedial Action Excavation Boundary
-  Relocated 2007 Interim Remedial Action Soil
-  Soil Sample Location
-  Settling Pond/Spoils Pile

**Figure 3 - Soil Sample and Excavation Locations**  
 Settling Pond 4 Interim Remedial Action  
 Badger Army Ammunition Plant





**Legend**

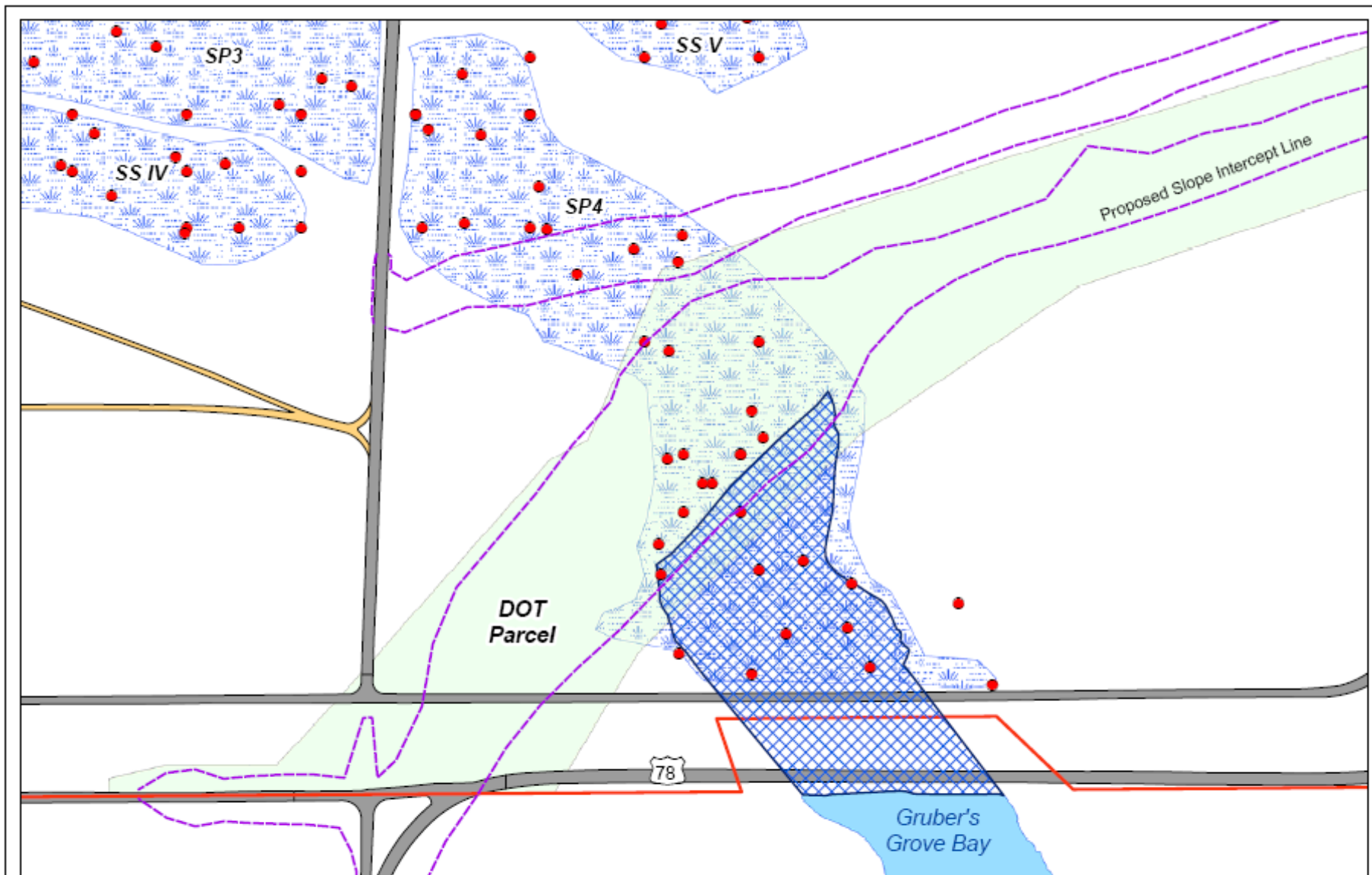
-  DOT Parcel
-  Pond/Lake
-  Roads
-  Site Boundary
-  Temporary Well Location
-  Soil Sample Location
-  Settling Pond/Spoils Pile

**Figure 4 - 2008 Groundwater Sample Locations**  
Settling Pond 4 Interim Remedial Action









Badger Army Ammunition Plant

Map Scale 1:2,800





**Legend**

-  Extension of Gruber's Grove Bay
-  DOT Parcel
-  Roads
-  Site Boundary
-  Proposed DOT Slope Intercept Line
-  Soil Sample Location
-  Settling Pond/Spoils Pile
-  Pond/Lake

**Figure 5 - Gruber's Grove Bay Proposed Extension**  
 Settling Pond 4 Interim Remedial Action  
 Badger Army Ammunition Plant

