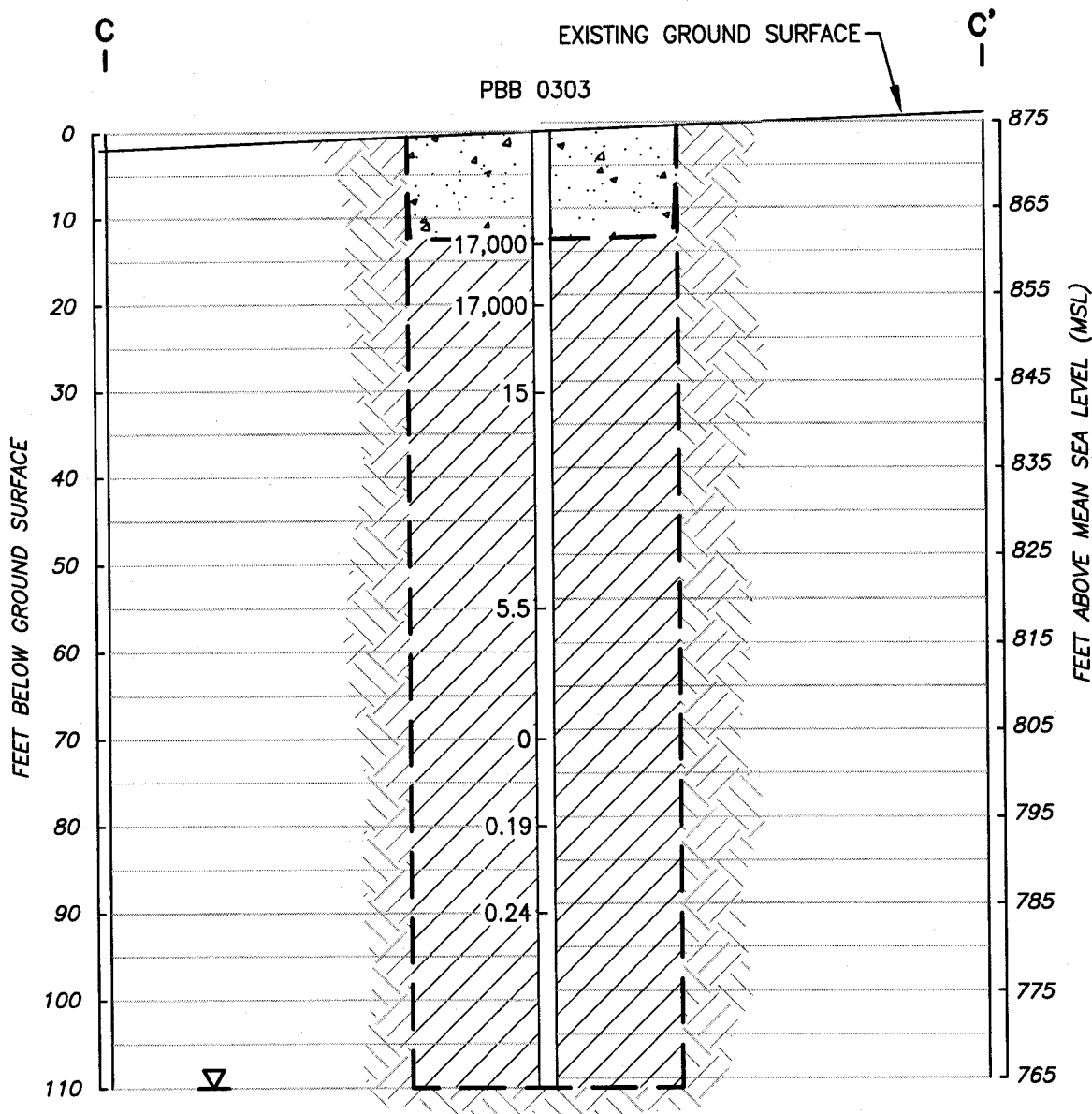


TABLE 1
SUMMARY OF SOIL ANALYSIS DATA
BAAP PROPELLANT BURNING GROUNDS
SOIL BORINGS PERFORMED 2005



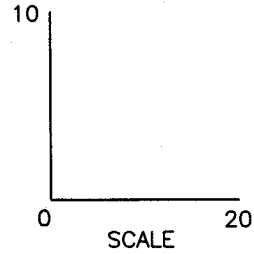
	Sample ID	Sample Depth (ft bgs)	Parameter	2,4-DNT Concentration	units
WASTE PIT 1	PBB 0501 022	22	DNT24	13000	mg/kg
	PBB 0501 026	26	DNT24	6100	mg/kg
	PBB 0501 031	31	DNT24	6000	mg/kg
	PBB 0501 041	41	DNT24	51	mg/kg
	PBB 0501 051	51	DNT24	60	mg/kg
	PBB 0501 061	61	DNT24	8.2	mg/kg
	PBB 0501 071	71	DNT24	5.2	mg/kg
	PBB 0501 080	80	DNT24	2.3	mg/kg
	PBB 0501 091	91	DNT24	2.3	mg/kg
WASTE PIT 2	PBB 0502 023	23	DNT24	3300	mg/kg
	PBB 0502 029	29	DNT24	3700	mg/kg
	PBB 0502 035	35	DNT24	4200	mg/kg
	PBB 0502 053	53	DNT24	6.2	mg/kg
	PBB 0502 070	70	DNT24	640	mg/kg
	PBB 0502 090	90	DNT24	0.13	mg/kg
	PBB 0502 105	105	DNT24	0.087	mg/kg
WASTE PIT 3	PBB 0503 013	13	DNT24	17000	mg/kg
	PBB 0503 020	20	DNT24	17000	mg/kg
	PBB 0503 030	30	DNT24	15	mg/kg
	PBB 0503 055	55	DNT24	5.5	mg/kg
	PBB 0503 070	70	DNT24	0	mg/kg
	PBB 0503 080	80	DNT24	0.19	mg/kg
	PBB 0503 090	90	DNT24	0.23	mg/kg

All Feasibility Study



LEGEND

- APPROXIMATE WATER TABLE
- 17,000 SAMPLED DNT CONCENTRATION mg/kg (2005 DATA)
- QUARTZITE GRAVEL BACKFILL
- IMPACTED SOIL COLUMN BENEATH WASTE PIT
- EXISTING EARTH



**U.S. ARMY
CORPS OF ENGINEERS
OMAHA DISTRICT**

BADGER ARMY AMMUNITION PLANT

FIGURE NUMBER
6
**PROPELLANT BURNING GROUND
WASTE PIT 3 CROSS SECTION C-C'
EXTENT OF DNT CONTAMINATION**

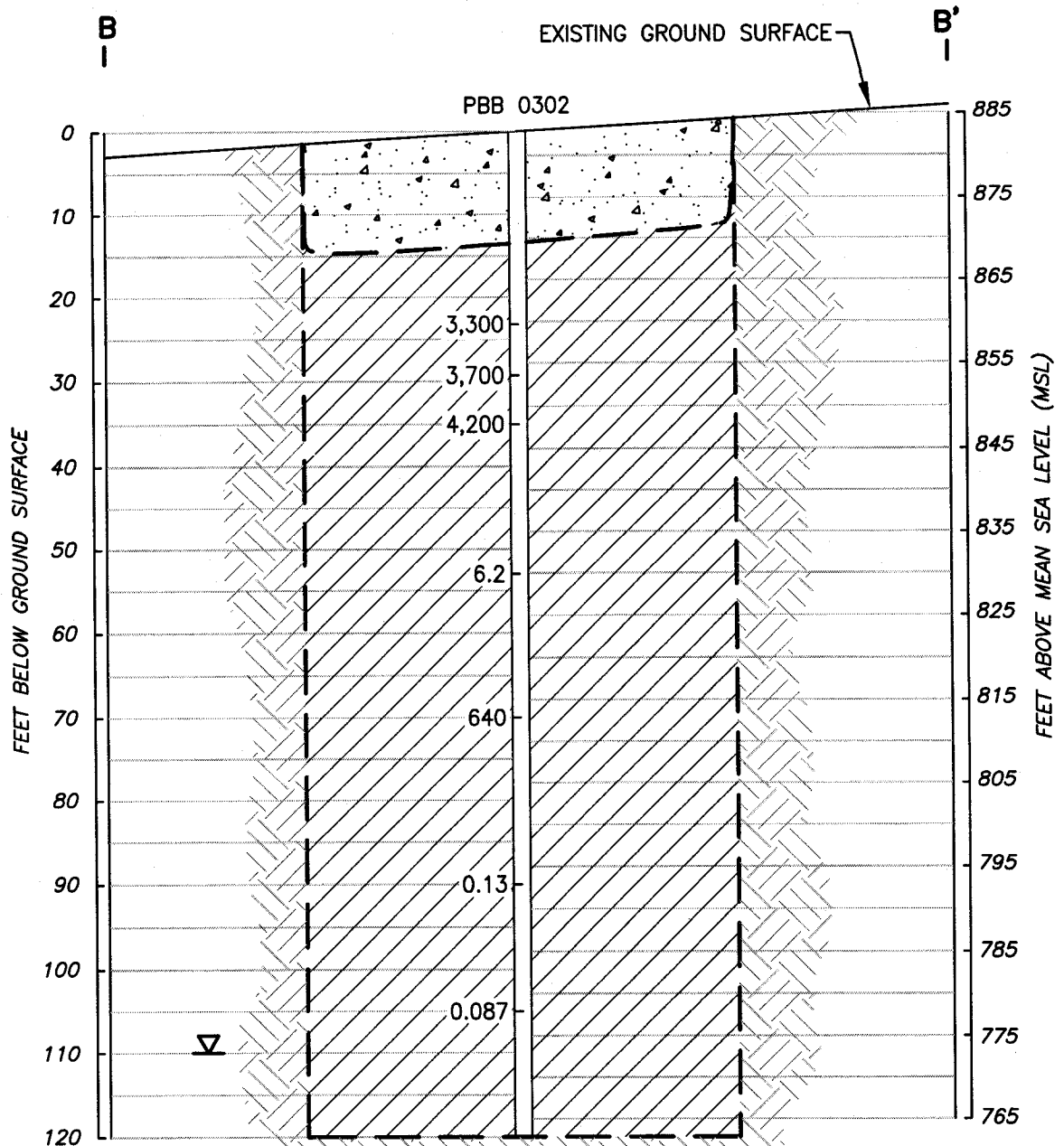
Shaw Environmental, Inc.

B	ISSUED TO ARMY AND AGENCIES	DPM	DJR	04/06/06							
A	ISSUED TO ARMY	DPM	DJR	02/10/06							
REVISION	DESCRIPTION	CHKD	APPR	DATE							
BY	DATE	BY	DATE	BY	DATE						
DSCN	MEC	02/08/06	DRAWN	MEC	02/08/06	CHKD	DPM	02/09/06	APPR	DJR	02/09/06



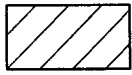
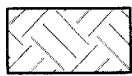
PROJECT NO.	REV.	FILE NAME
843333.0330	B	3333B04B

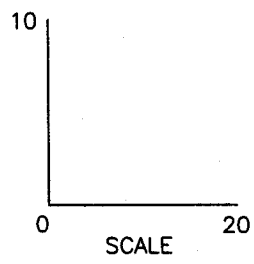
WED, APR 05, 2006 10:25 A MEC O:\BADGER\843333\B-0330\REV-B\3333B04B.DWG

WED, APR 05, 2006 10:25 A MEC O:\BADGER\843333\B-0330\REV-B\333B04B.DWG



LEGEND

-  APPROXIMATE WATER TABLE
- 3,700 SAMPLED DNT CONCENTRATION mg/kg (2005 DATA)
-  QUARTZITE GRAVEL BACKFILL
-  IMPACTED SOIL COLUMN BENEATH WASTE PIT
-  EXISTING EARTH



**U.S. ARMY
CORPS OF ENGINEERS
OMAHA DISTRICT**

BADGER ARMY AMMUNITION PLANT

FIGURE
NUMBER
5

**PROPELLANT BURNING GROUND
WASTE PIT 2 CROSS SECTION B-B'
EXTENT OF DNT CONTAMINATION**

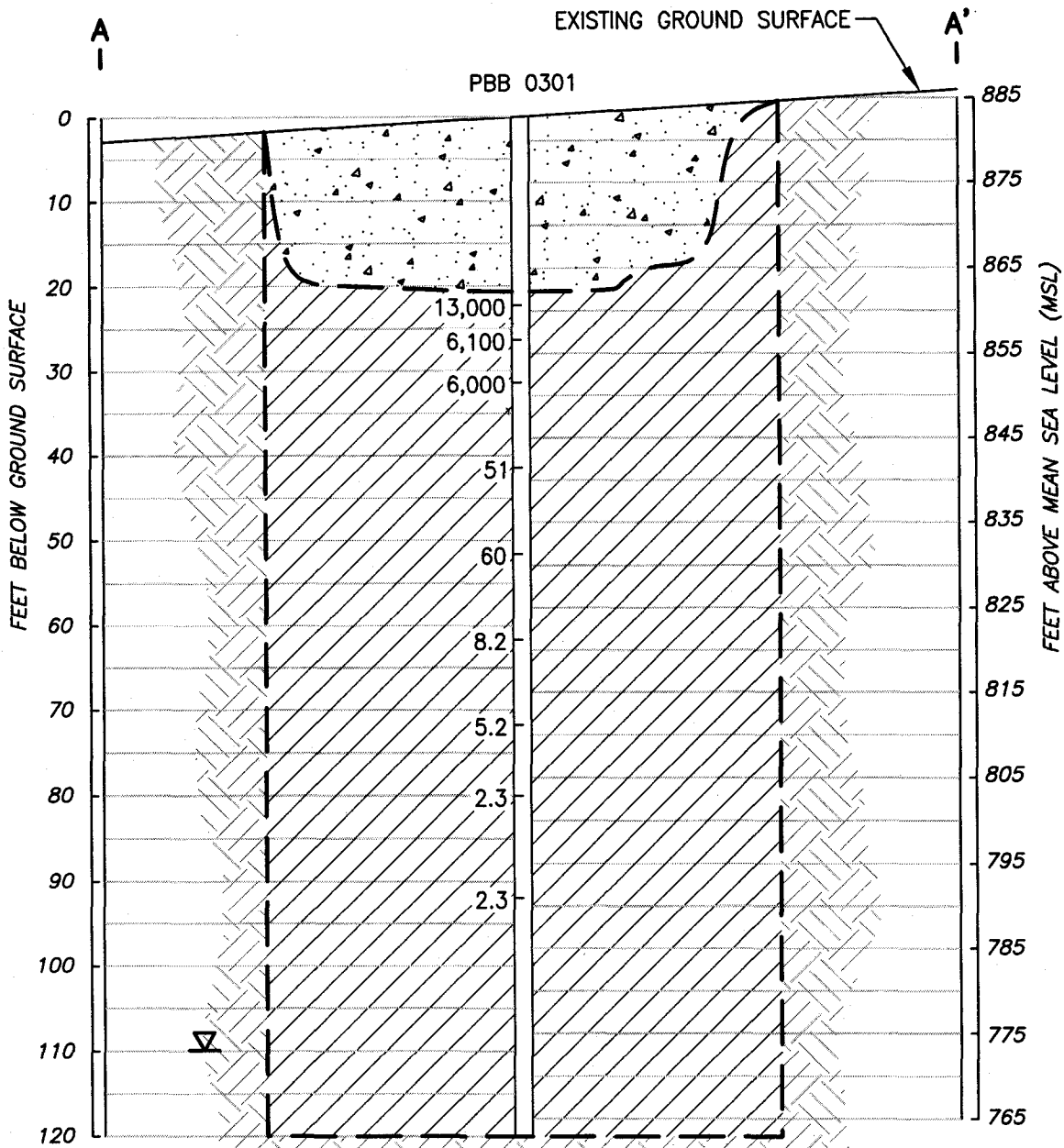


Shaw Environmental, Inc.

B	ISSUED TO ARMY AND AGENCIES			DPM	DJR	04/06/06					
A	ISSUED TO ARMY			DPM	DJR	02/10/06					
REVISION	DESCRIPTION			CHKD	APPR	DATE					
	BY	DATE	BY	DATE	BY	DATE					
DSGN	MEC	02/08/06	DRAWN	MEC	02/08/06	CHKD	DPM	02/09/06	APPR	DJR	02/09/06

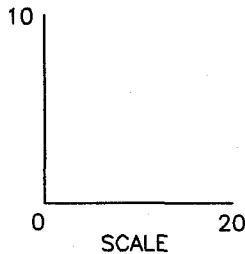
PROJECT NO.	REV.	FILE NAME
843333.0330	B	3333B04B

WED, APR 05, 2006 10:25 A MEC O:\BADGER\843333\B-0330\REV-B\3333804B.DWG



LEGEND

- APPROXIMATE WATER TABLE
- 6,000 SAMPLED DNT CONCENTRATION mg/kg (2005 DATA)
- QUARTZITE GRAVEL BACKFILL
- IMPACTED SOIL COLUMN BENEATH WASTE PIT
- EXISTING EARTH



**U.S. ARMY
CORPS OF ENGINEERS
OMAHA DISTRICT**

BADGER ARMY AMMUNITION PLANT

FIGURE NUMBER

4

**PROPELLANT BURNING GROUND
WASTE PIT 1 CROSS SECTION A-A'
EXTENT OF DNT CONTAMINATION**



Shaw Environmental, Inc.

B	ISSUED TO ARMY AND AGENCIES			DPM	DJR	04/06/06					
A	ISSUED TO ARMY			DPM	DJR	02/10/06					
REVISION	DESCRIPTION			CHKD	APPR	DATE					
	BY	DATE	BY	DATE	BY	DATE					
DSGN	MEC	02/08/06	DRAWN	MEC	02/08/06	CHKD	DPM	02/09/06	APPR	DJR	02/09/06

PROJECT NO.	REV.	FILE NAME
843333.0330	B	3333804B